

How to find us

The hospital is in Romsey Road, approximately a mile from Winchester city centre, and is signposted.

Please be aware that if you are on foot, Romsey Road is an uphill walk from the city centre. Additionally, parts of the hospital are hilly and steep.

Parking at the hospital is very limited and unfortunately we cannot guarantee that you will be able to park. We strongly advise that you use public transport or ask someone to drop you off by car if at all possible.

If you do need to drive yourself to the hospital, please allow at least 30 minutes extra for parking before your appointment time.

A special rate is available for legitimate hospital visitors who wish to stay longer than three hours. Please contact the department or ward you are to visit for more information.

If you are likely to stay in hospital for more than one day, you will not be able to bring your car on site.

Bus services: the main bus station is situated opposite the Guildhall on the Broadway. You may also catch a bus from City Road/Rail station. Check with the bus company for operating times.

Park and Ride: There are three car park sites; St Catherine's and Barfield, located at East Winchester (off Junction 10 of the M3) and the South Winchester Site (off junction 11 of the M3).

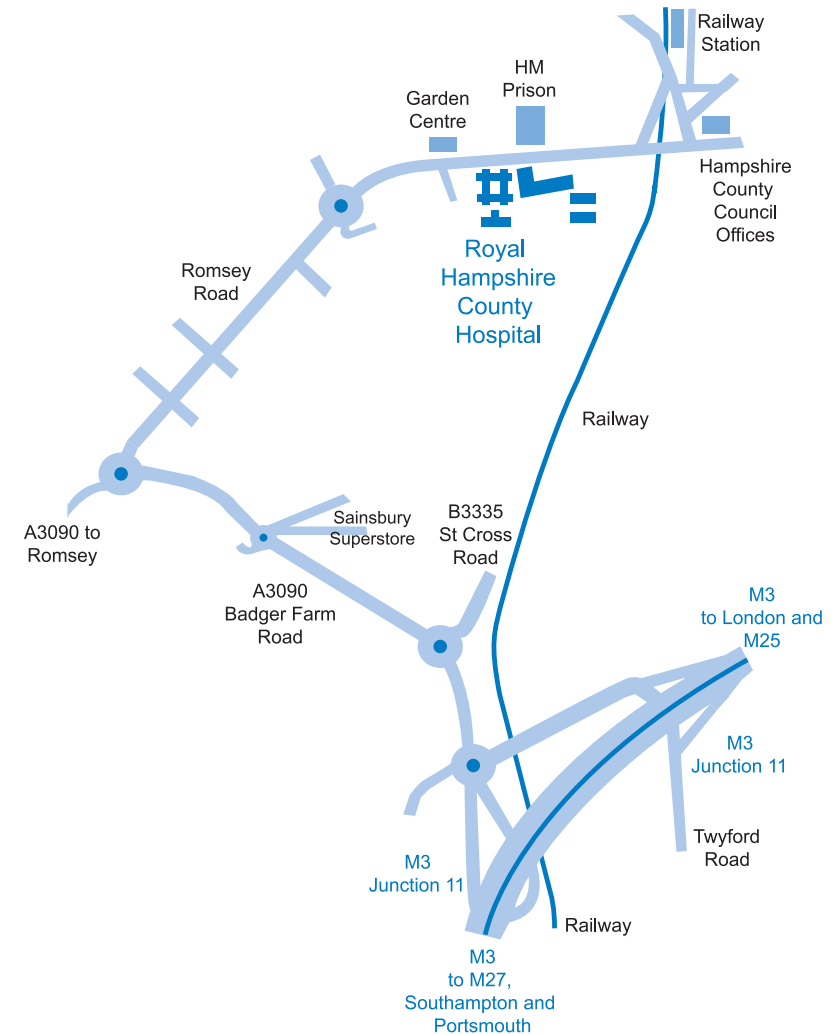
Winchester Park & Ride buses observe all stops in Winchester City Centre, including The Broadway, Railway Station and the **Royal Hampshire County Hospital**.

Rail services: there are frequent trains, which stop at Winchester station. From opposite the main entrance you can transfer to a bus directly to the hospital.

Cycle and Motor Cycle: the hospital provides limited parking facilities for those patients and visitors who wish to use their bicycle or motorcycle.

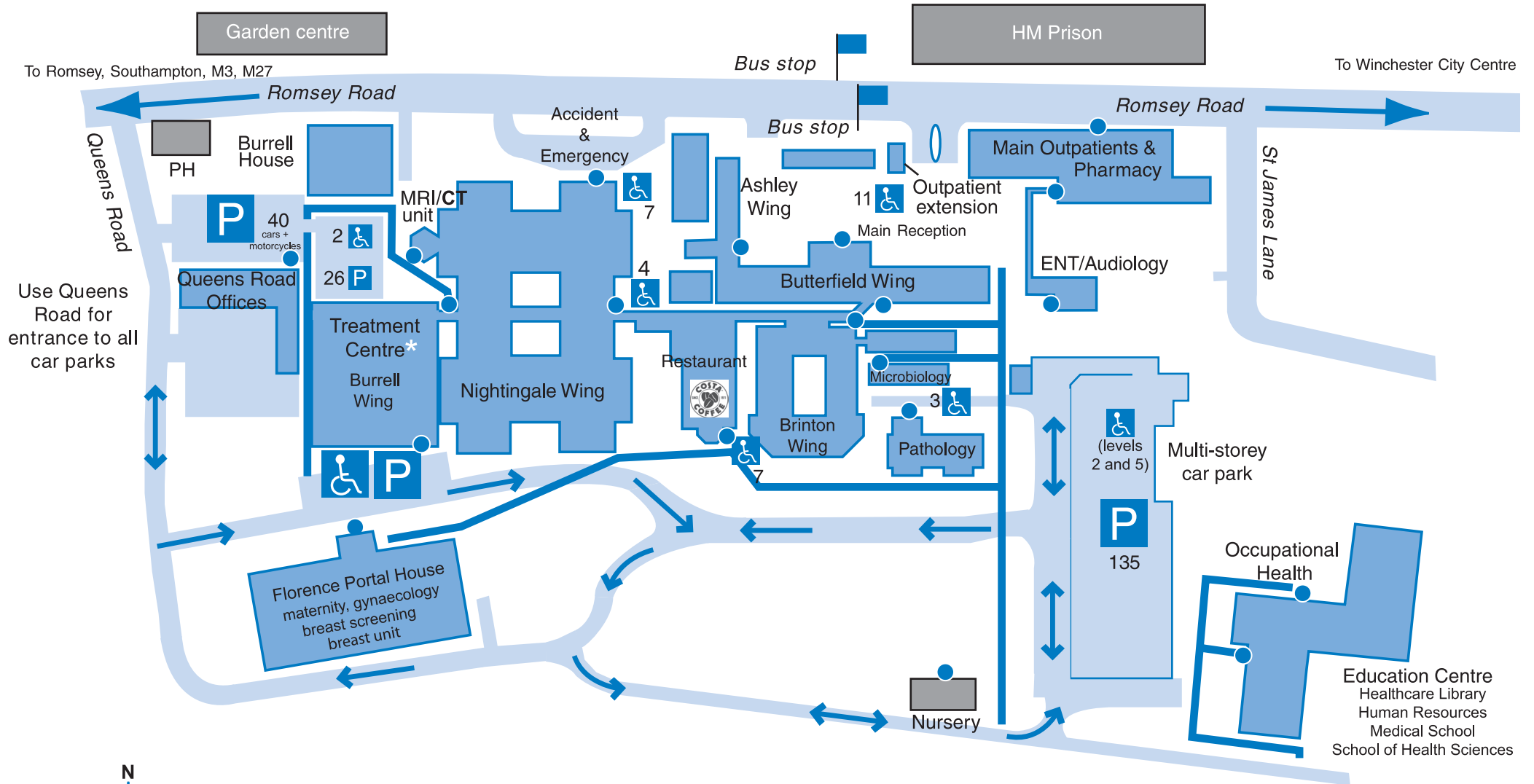
*Produced by Winchester and Eastleigh Healthcare NHS Trust
Royal Hampshire County Hospital, Romsey Road, Winchester, SO22 5DG
Telephone: 01962 863535
archive/patient information leaflets/hospital location leaflet.indd Mar 2011*

How to find us










Royal Hampshire County Hospital

Site map



***Please note**
 The Treatment Centre reception is LEVEL D, Burrell Wing on the NORTH SIDE (nearest Romsey Road)

-  footpaths
-  one-way traffic
-  two-way traffic
-  entrance points to buildings

-  patient and visitor parking
-  disabled parking
-  135 number of spaces available

